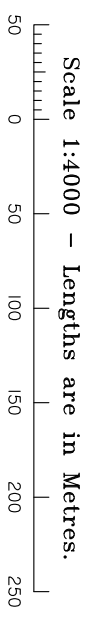
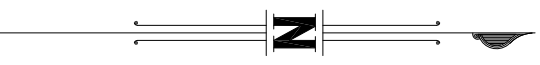
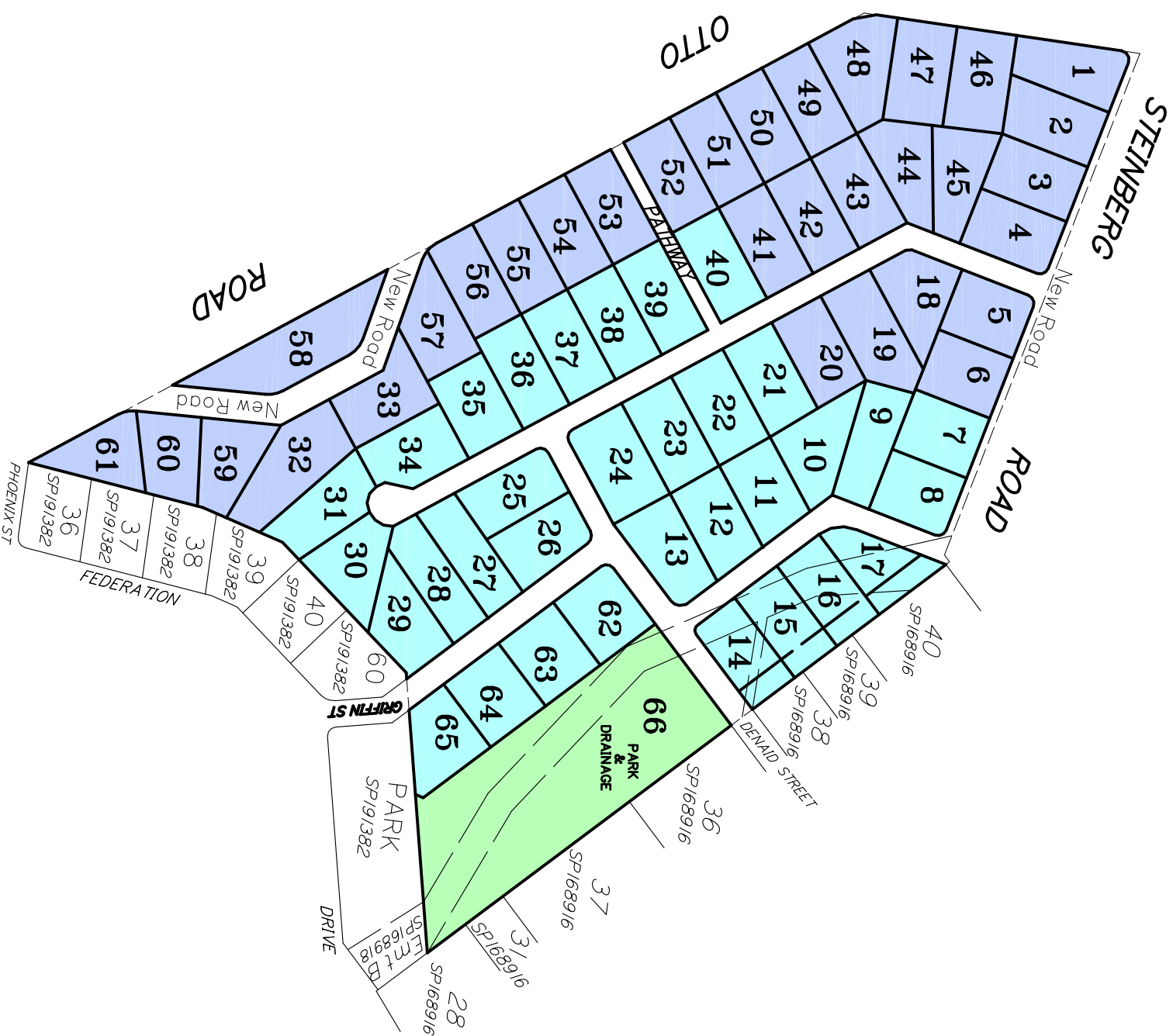
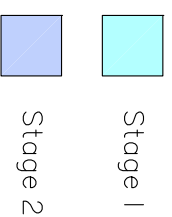


NOTE

Dimensions and areas subject to council approval and final field survey.

This plan was prepared for the purpose and exclusive use of Jeteld Pty Ltd to accompany an application to the Toowoomba Regional Council for a Lot Re-Configuration described in the plan and is not to be used for any other purpose or by any other person or corporation. Byrne Surveyors accept no responsibility for any loss or damage suffered howsoever arising to any person or corporation who may use or rely on this plan in contravention of the terms of this note. This note is an integral part of this plan.

STAGED DEVELOPMENT



COPYRIGHT		Conditions of Use: This document is the property of Byrne Surveyors and is not to be used for any other purpose or by any other person or corporation. Byrne Surveyors accept no responsibility for any loss or damage suffered howsoever arising to any person or corporation who may use or rely on this plan in contravention of the terms of this note. This note is an integral part of this plan.	
AMENDMENTS TO LOT TRUNCATIONS		MJP	MJP
Revised/	Note: * Indicates signatures on original issue of drawing or last revision of drawing.	Drawn	Checked/ Approved/
			Date
			28-08-17
<p>BYRNE SURVEYORS P 07 4632 1688 F 07 4632 2837 E mail@byrnesurveyors.com.au 218 Herries Street, Toowoomba Q PO Box 861, Toowoomba Q4350 www.byrnesurveyors.com.au</p>		Date	28 AUGUST 2017
Original Size		Scale	1:4000 @ A3 SIZE
A3		Project Leader	GTC
Locality		Survey Data	N/A
HIGHFIELDS		Local Authority	TOOWOOMBA REGION
Title		Client	JETELD PTY LTD
PROPOSAL PLAN - STAGING PLAN		Application	LOT RE-CONFIGURATION
Drawing No		Site Address	87 OTTO ROAD, HIGHFIELDS
15/059 PP21		RPD	LOT 3 ON SP168918
Revision			
C			